




Plangebied



Plangebiedgrens


Bestemmingen




Agrarisch



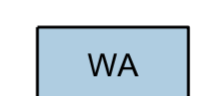
Groen




Tuin



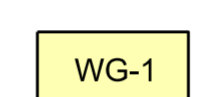
Verkeer



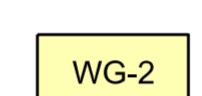
Water



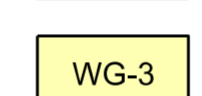
Wonen




Woongebied - 1




Woongebied - 2



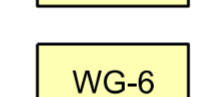
Woongebied - 3



Woongebied - 4



Woongebied - 5



Woongebied - 6

Gebiedsaanduidingen



overige zone - voorwaardelijke verplichting - 1



overige zone - voorwaardelijke verplichting - 2




overige zone - voorwaardelijke verplichting - 3



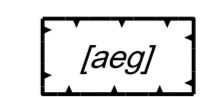
overige zone - voorwaardelijke verplichting - 4

Bouwvlak

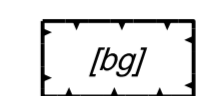


bouwvlak

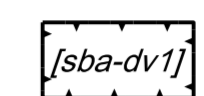
Bouwaanduidingen



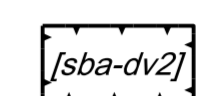
aaneengebouwd



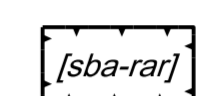
bijgebouwen



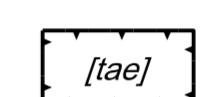
specifieke bouwaanduiding - dove gevel 1



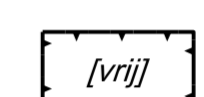
specifieke bouwaanduiding - dove gevel 2



specifieke bouwaanduiding - rug-aan-rug

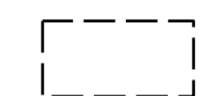


twee-aaneen

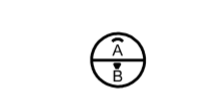


vrijstaand

Maatvoeringaanduidingen



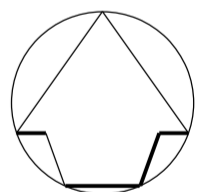
maatvoeringsvlak



maximum goothoogte ( m ) , maximum bouwhoogte ( m )



maximum aantal aaneen te bouwen wooneenheden



Datum	Aard der wijziging	Get.	Gec.
Bestemmingsplan		Tekenaar	<b>M. Eishof</b>
Wekerom-Oost		Schaal	<b>1:1000</b>
		Datum	<b>22-12-2021</b>
		Project nr.	
		Tekening nr.	<b>W21016</b>



Ruimtelijke Ontwikkeling en Grondzaken  
afdeling Ruimtelijke Ontwikkeling

Postbus 9022 - 6710 HK EDE Bezoekadres: Raadhuis - Bergstraat 4 Ede